
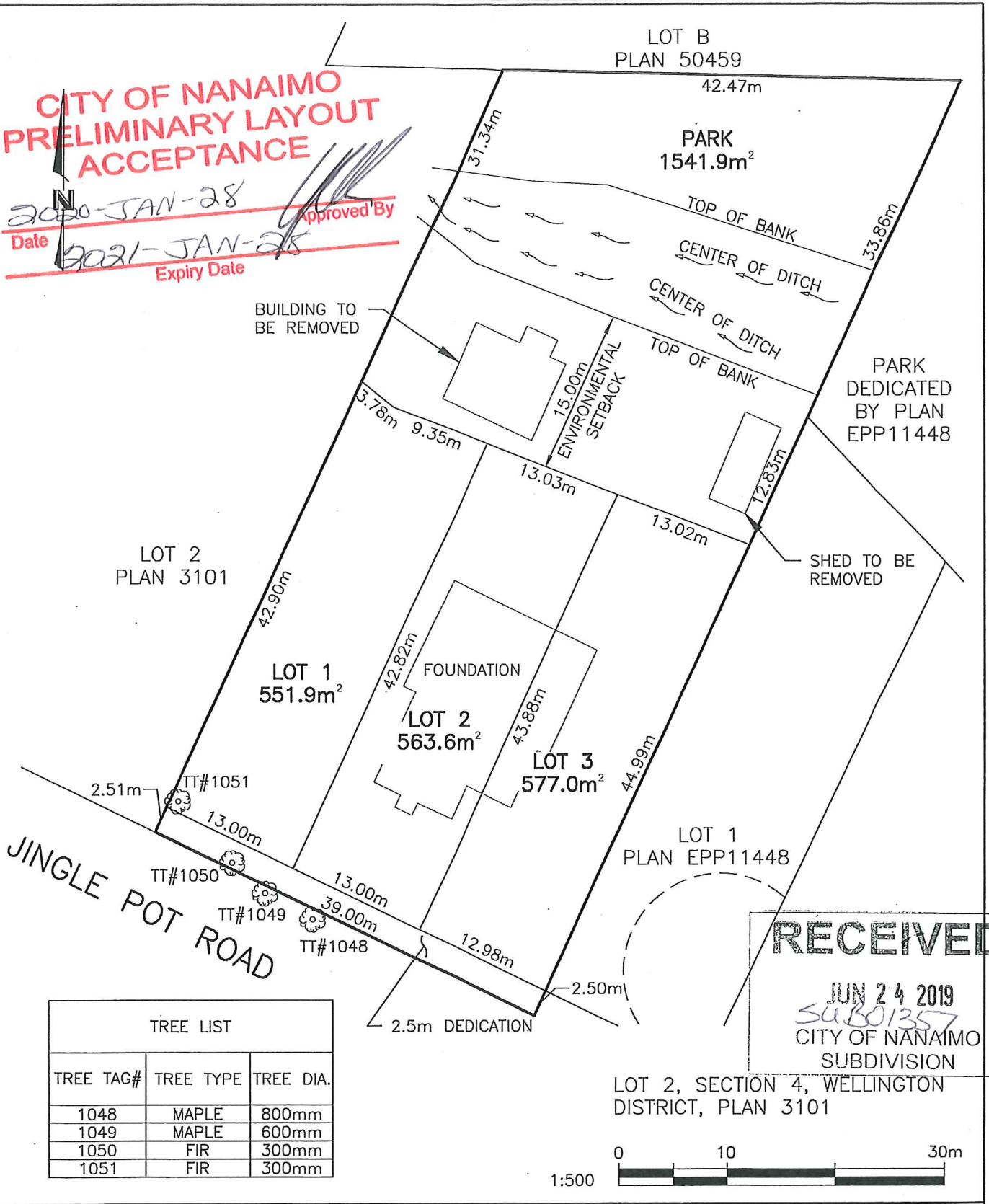


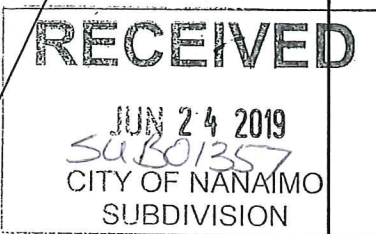
SCHEDULE "A"

**CITY OF NANAIMO
PRELIMINARY LAYOUT
ACCEPTANCE**

~~2020-JAN-28~~ Approved By 
 Date ~~3021-JAN-28~~
 Expiry Date




JINGLE POT ROAD



LOT 2, SECTION 4, WELLINGTON DISTRICT, PLAN 3101

TREE TAG#	TREE TYPE	TREE DIA.
1048	MAPLE	800mm
1049	MAPLE	600mm
1050	FIR	300mm
1051	FIR	300mm



J.E. ANDERSON & ASSOCIATES
 SURVEYORS -- ENGINEERS

1A - 3411 SHENTON ROAD, NANAIMO, B.C. V9T 2H1
 TEL: 250 - 758 - 4631 FAX: 250 - 758 - 4660
 E-MAIL : nanaimo@jeanderson.com

DRAWN: TD	SCALE: 1:500
DATE: JUNE 13, 2019	
SHEET 1 OF 1	

JASSAR
 CITY OF NANAIMO

PROPOSED SUBDIVISION
4205 JINGLE POT ROAD

89444 01 PL1

SUB:	FILE: 89444
------	-------------